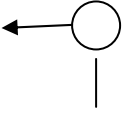

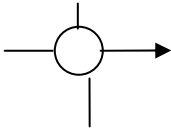

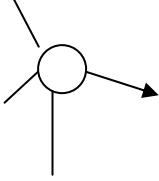
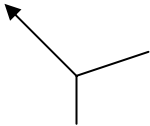
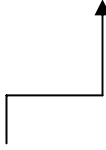

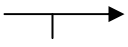

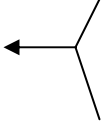

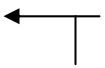

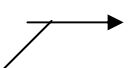

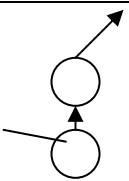

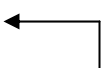

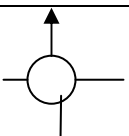


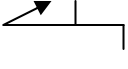



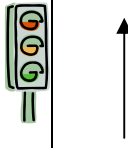
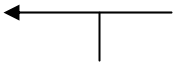
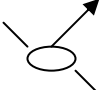
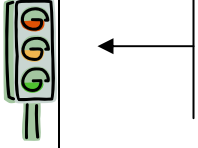

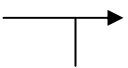
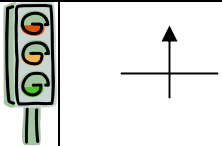
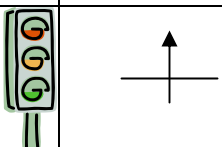
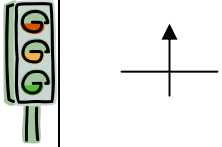
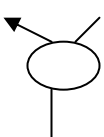

# CVTR VISIT TO COVENTRY TRANSPORT MUSEUM


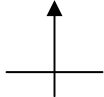







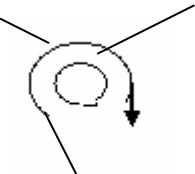
5 July 2009

## Route from BP garage A46/A435 junction

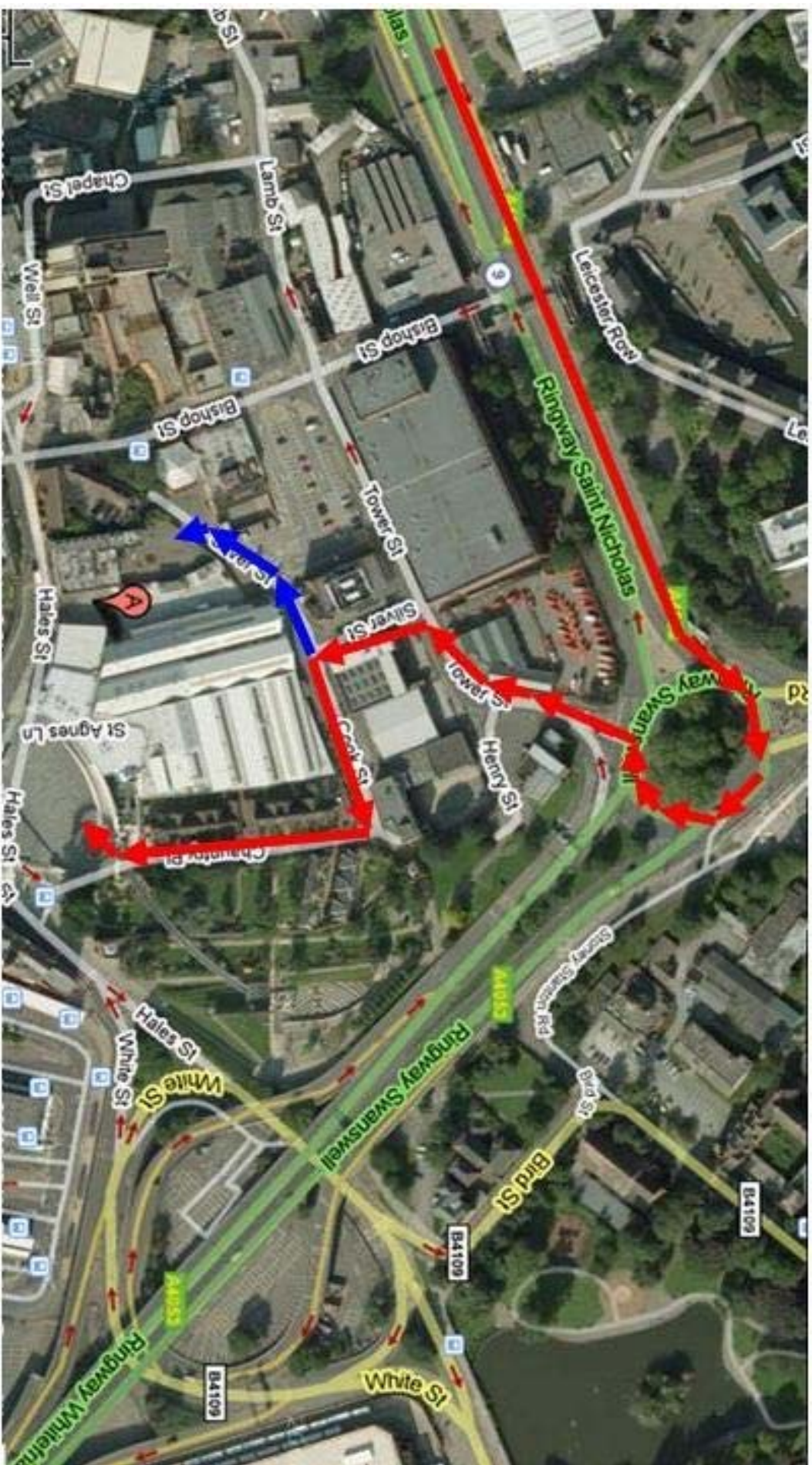
Mileage	Symbol	Instruction	Signs	Info
Start at BP garage and zero trip meter				
0		At roundabout Turn Left on A435	B'Ham Redditch A422 Worcester	BP 
		R H Lane At roundabout Turn Right	Alcester Town centre	
				Esso 
0.7		At roundabout Turn Right	Oversley Green Alcester Golf	
2.4		Turn left at bend	Haselor Walcote Lower Barn Buildings	Brown 'Leisure Drive' signs
3.6		Stay on main road – take care on double bend in village centre	Walcote	
4.0			Aston Cantlow Wilcote	Leisure Drive
5.0		Aston Cantlow		
5.1		T junction turn right Brook Road	Billersley Wilcote Mary Arden's Hse	
5.9		Turn left	Wilmcote Mary Arden's House	Leisure Drive PH on right
6.3			Wilmcote	

7.2		Turn left at bend	The Green Stratford Henley in Arden	Brown sign for Mary Arden's House
			Mary Arden's House on left	Mother of Shakespeare – interesting place to visit
8.2		T junction turn left	Wooten Wawen A3400	
11.0			Wooten Wawen	
11.2				
11.3		Under Aqueduct bridge		
YEW TREE FARM CRAFT CENTRE ON RIGHT				
11.7		Turn right	Henley in Arden A3400	Look out for wier on right at bridge by Wooton Hall
13.1		Straight on at T.L	Henley in Arden A3400	
16.5		Straight on over the two roundabouts	Follow A3400 (avoid motorway!!)	
17.1		Turn right B4101	Aylesbury Rd Dorridge/Knowle	
18.6		Sharp bend	Dorridge	
19.5				
20.4		Straight on at roundabout	Balsall Common	

21.2		At staggered junction take <u>second</u> on right	Kenilworth Rd B4101 Balsall Common	
				
			Temple Balsall	
			Follow B4101	
			Balsall Common	
25.9		Straight on	Tile Hill Coventry B4101	
27.5			Follow B4101 over Railway Bridge	Nailcote Hall Hotel on right
27.7			B4101 (Spencer's Lane) Balsall Common Coventry	
27.9		Take 2 <sup>nd</sup> turn	Tile Hill Tanners Lane	
28.9		Turn left	Banner Lane	TEXACO GARAGE ON OPPOSITE CORNER 
29.8		T junction turn right	Broad Lane	Vauxhall Dealer
31.5		TL carry straight on, Stay in RH lane	City Centre	
31.6		TL carry straight on	City Centre	DIY store on left
31.7		TL carry straight on	City Centre	
32.1		Follow B4101	City Centre	 Speed Camera

32.6			Straight on at TL		
32.9			At T junction turn right		
33.2					
33.3					Sherbourne Hse flats on left
33.5			Bear left onto Ring Rd	B4098	
33.6			Join ring Rd	Follow brown signs to Car Museum	TAKE CARE!
34.2			<b>Get into right hand lane and go right round island</b>	Road ahead follow museum signs onto Tower Street	Avis car rental on left and Royal Mail on your right at this road
See Detailed map below for parking directions					

Along the A4053 Ring Road to the Swanswell roundabout, last exit onto Tower Street, second left onto Silver Street, TRs turn left up Cook Street and right down Chantry Place into Millennium Square, non TRs turn right and left into museum car park.



**→ TR Route & Parking**  
**→ Non TR Route & Parking**

